

THIS AREA IS SHOWN ON THE MORRISBURG MAP (31 B/14 WEST),  
SURVEYED IN 1905 AND 1929, SCALE 1:50 000  
PUBLISHED BY THE DEPARTMENT OF MINES AND TECHNICAL SURVEYS, OTTAWA

Mapped, edited, and published by the Geological Survey

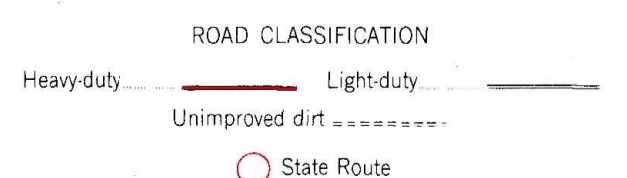
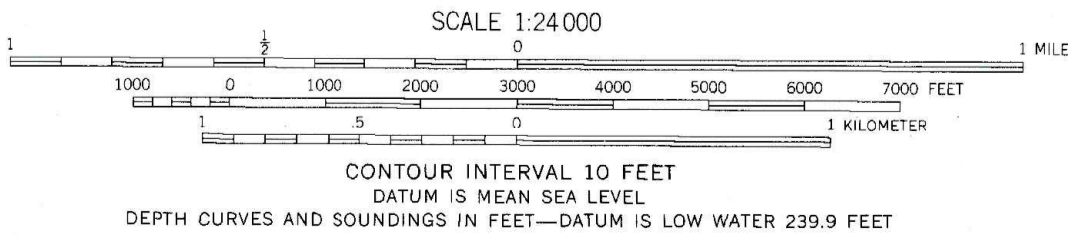
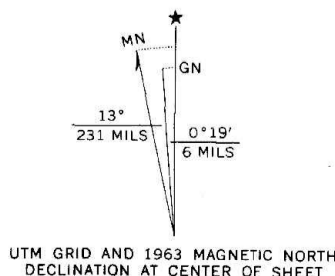
Control by USC&GS, U. S. Lake Survey, TVA, and International Boundary Commission

Topography by photogrammetric methods from aerial photographs taken 1960. Field checked 1963

Selected hydrographic data compiled from U. S. Lake Survey Chart 13 (1962). This information is not intended for navigational purposes

Polyconic projection. 1927 North American datum  
10,000-foot grid based on New York coordinate system, east zone  
1000-meter Universal Transverse Mercator grid ticks,  
zone 18, shown in blue

Fine red dashed lines indicate selected fence and field lines where generally visible on aerial photographs. This information is unchecked



THIS MAP COMPLIES WITH NATIONAL MAP ACCURACY STANDARDS  
FOR SALE BY U. S. GEOLOGICAL SURVEY, WASHINGTON 25, D. C.  
A FOLDER DESCRIBING TOPOGRAPHIC MAPS AND SYMBOLS IS AVAILABLE ON REQUEST

RED MILLS, N. Y.  
SW/4 RED MILLS 15' QUADRANGLE  
N4445—W7522.5/7.5

1963

AMS 5973 IV SW—SERIES V821